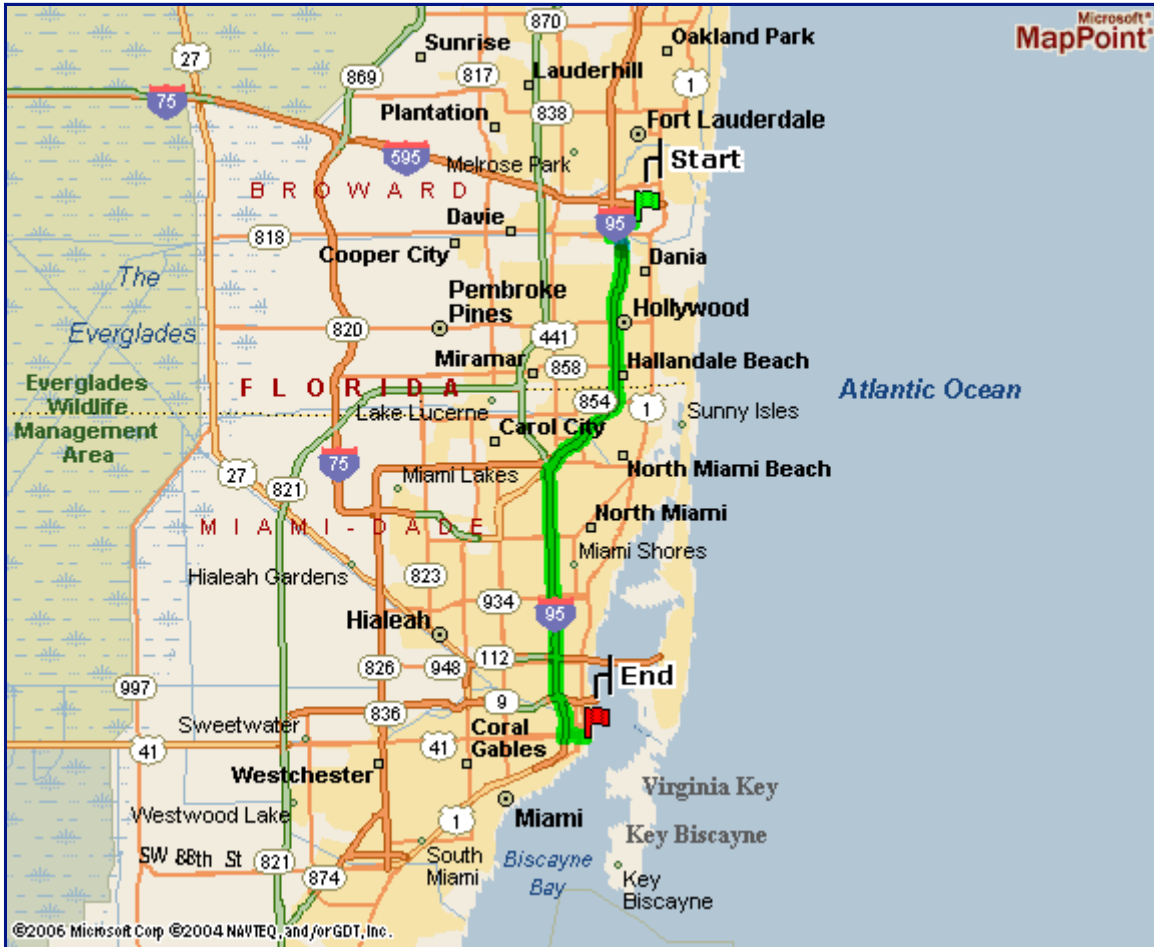


**Start:** FLL [Fort Lauderdale/Hollywood International Airport] (airport), Florida, United States

**End:** 500 Brickell Key Dr, Miami, FL 33131

**Total Distance:** 24.8 Miles

**Estimated Total Time:** 34 minutes



**Directions**

**Start:** Depart FLL [Fort Lauderdale/Hollywood International Airport] (airport), Florida, United States on Local road(s) (West)

**1:** Bear RIGHT (West) onto SW 41st Ct [Lee Wagener Blvd]

**2:** Turn LEFT (South) onto SW 12th Terrace, then immediately turn RIGHT (West) onto SW 41st St [Lee Wagener Blvd]

**3:** Keep STRAIGHT onto SW 41st Ct [Lee Wagener Blvd]

**4:** Road name changes to SW 42nd St

Miles

Map

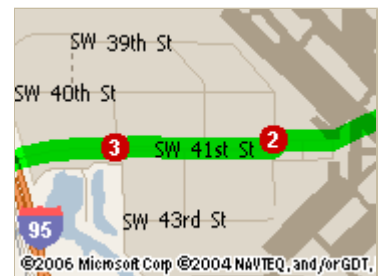
0.2

0.1



0.4

0.2



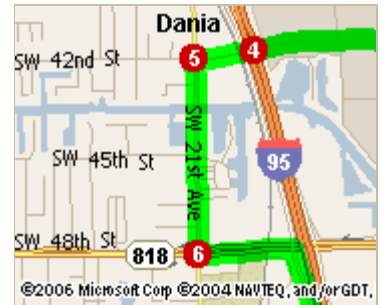
0.2

5: Turn LEFT (South) onto SW 21st Ave [Anglers Ave]

6: Turn LEFT (East) onto SR-818 [SW 48th St]

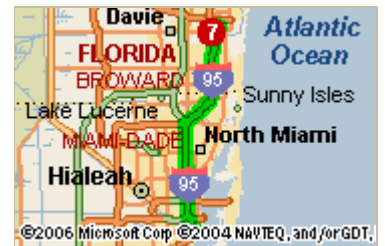
0.5

0.3



7: Take Ramp (RIGHT) onto I-95 towards I-95 / Miami

21.3



8: Construction in Dania (SB) (July 25, 2005 - June 30, 2006)



9: At exit 1B, turn RIGHT onto Ramp towards US-41 / SW 7th St

0.6

10: Bear LEFT (South) onto SW 4th Ave, then immediately turn LEFT (East) onto US-41 [SR-90]

0.7



11: Road name changes to SE 8th St

0.2

12: Road name changes to Brickell Key Dr

0.2



**End:** Arrive 500 Brickell Key Dr, Miami, FL 33131

